



Plan Overview
December 2024



What is the SS4A Program?

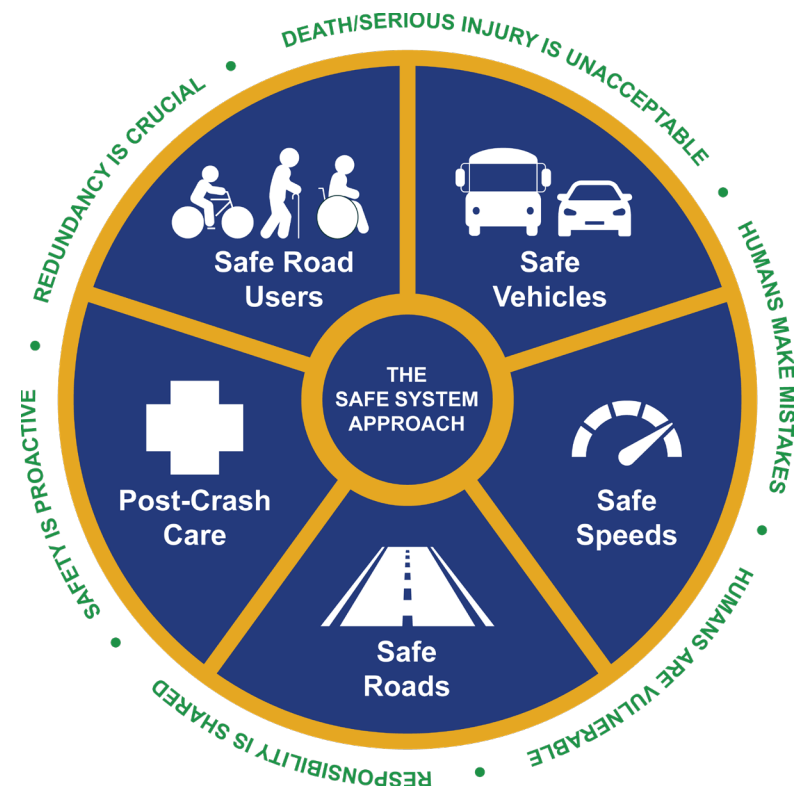
Safe Streets and Roads for All (SS4A) Grant Program

- ✓ Established in 2021 by the Bipartisan Infrastructure Law
- ✓ Two types of grants:
 - ✓ Planning and Demonstration
 - ✓ Implementation
- ✓ Gallatin County – **Planning Grant (with Supplemental Planning)**

The SS4A program supports the **development of a comprehensive safety action plan** that identifies the most **significant roadway safety concerns in a community** and the implementation of projects and strategies to address roadway safety issues. 

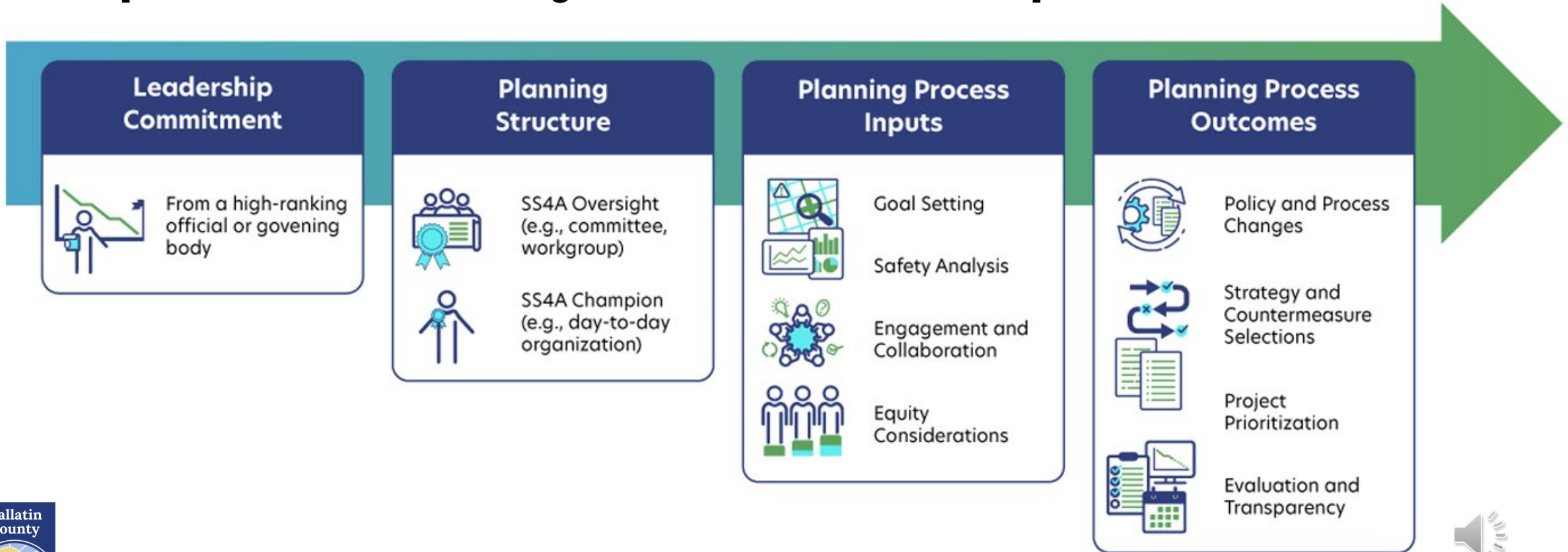
What is the SS4A Program?

The SS4A program supports the US Department of Transportation's **Vision Zero** – a goal of zero roadway deaths and serious injuries – using the **Safe System Approach (SSA)** which aims to address the safety of **all road users**.



What Does the Plan Entail?

Comprehensive Safety Action Plan Components



How Do I Stay Involved?



Gallatin County Safe Streets For All Action Plan

GALLATIN COUNTY SAFE STREETS FOR ALL ACTION PLAN

Gallatin County was recently awarded federal grant funds from the US Department of Transportation's Safe Streets and Roads for All (SS4A) program to complete an Action Plan focused on reducing traffic deaths and serious injuries and improving safety for all roadway users across the county. Once complete, the Action Plan will identify the most significant safety concerns facing the region and outline specific projects and strategies to address identified issues. Completion of the Action Plan will involve working with community leaders to set safety goals and priorities.

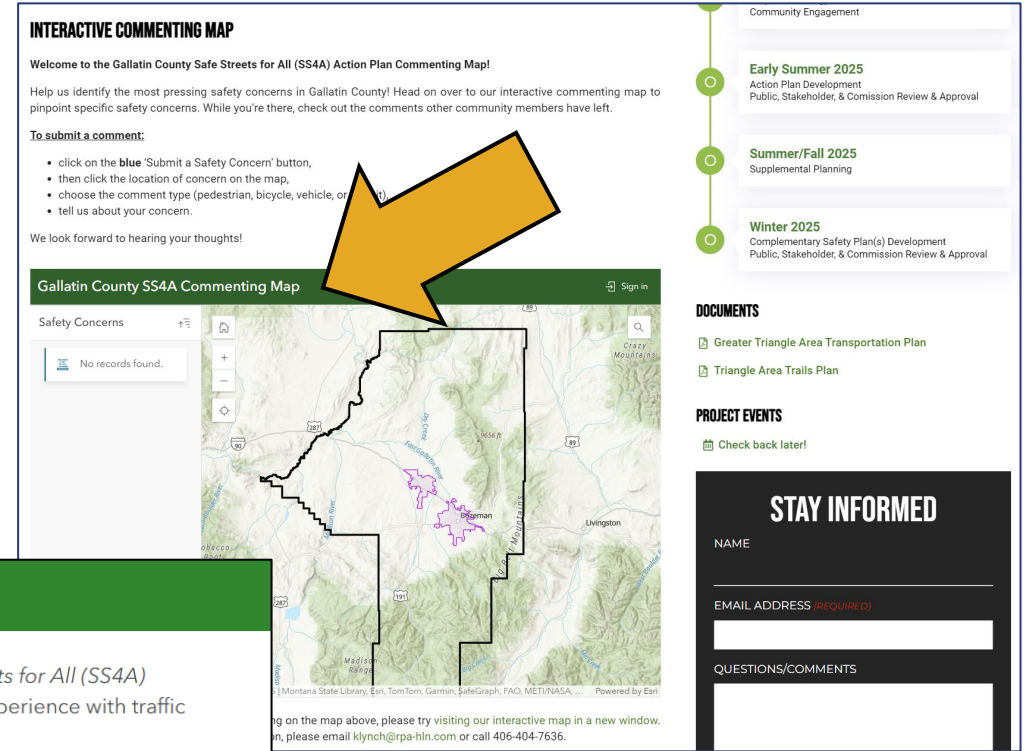
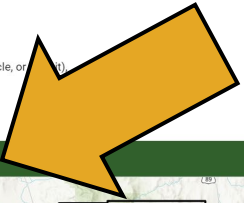
The Gallatin County Action Plan will focus on the growing communities of Three Forks, Manhattan, and connecting these communities. The effort will be based upon the findings of the Greater Triangle Area Transportation Plan (GTATP) and transportation safety concerns. Additional supplemental planning identified in the Action Plan. These focus areas are anticipated to address safety concerns related to impaired driving, speeding, distractions, and vulnerable road users.

CONTACTS

- COLA ROWLEY**
Deputy County Administrator
(406) 582-5047
cola.rowley@gallatin.mt.gov
- SCOTT RANDALL, PE, PTOE**
Consultant Project Manager
(406) 447-5005
srandall@rpa-hln.com

SCHEDULE

- August 2024**
Project Kickoff



INTERACTIVE COMMENTING MAP

Welcome to the Gallatin County Safe Streets for All (SS4A) Action Plan Commenting Map!

Help us identify the most pressing safety concerns in Gallatin County! Head on over to our interactive commenting map to pinpoint specific safety concerns. While you're there, check out the comments other community members have left.

To submit a comment:

- click on the blue 'Submit a Safety Concern' button,
- then click the location of concern on the map,
- choose the comment type (pedestrian, bicycle, vehicle, or motorcycle),
- tell us about your concern.

We look forward to hearing your thoughts!

Gallatin County SS4A Commenting Map

Safety Concerns

No records found.

COMMUNITY ENGAGEMENT

- Early Summer 2025**
Action Plan Development
Public, Stakeholder, & Commission Review & Approval
- Summer/Fall 2025**
Supplemental Planning
- Winter 2025**
Complementary Safety Plan(s) Development
Public, Stakeholder, & Commission Review & Approval

DOCUMENTS

- Greater Triangle Area Transportation Plan
- Triangle Area Trails Plan

PROJECT EVENTS


- Check back later!

STAY INFORMED

NAME

EMAIL ADDRESS (REQUIRED)

QUESTIONS/COMMENTS



Gallatin County Safe Streets for All (SS4A) Survey

Thank you for taking the time to complete the *Gallatin County Safe Streets for All (SS4A) Action Plan Survey*. This survey is designed to better understand your experience with traffic and roadway safety in Gallatin County.

The survey should take 5 to 10 minutes to complete. Your answers will remain anonymous. We do not require any identifying information and will not report individual responses.

The survey will close on **January 5, 2025**. Thank you for your participation!

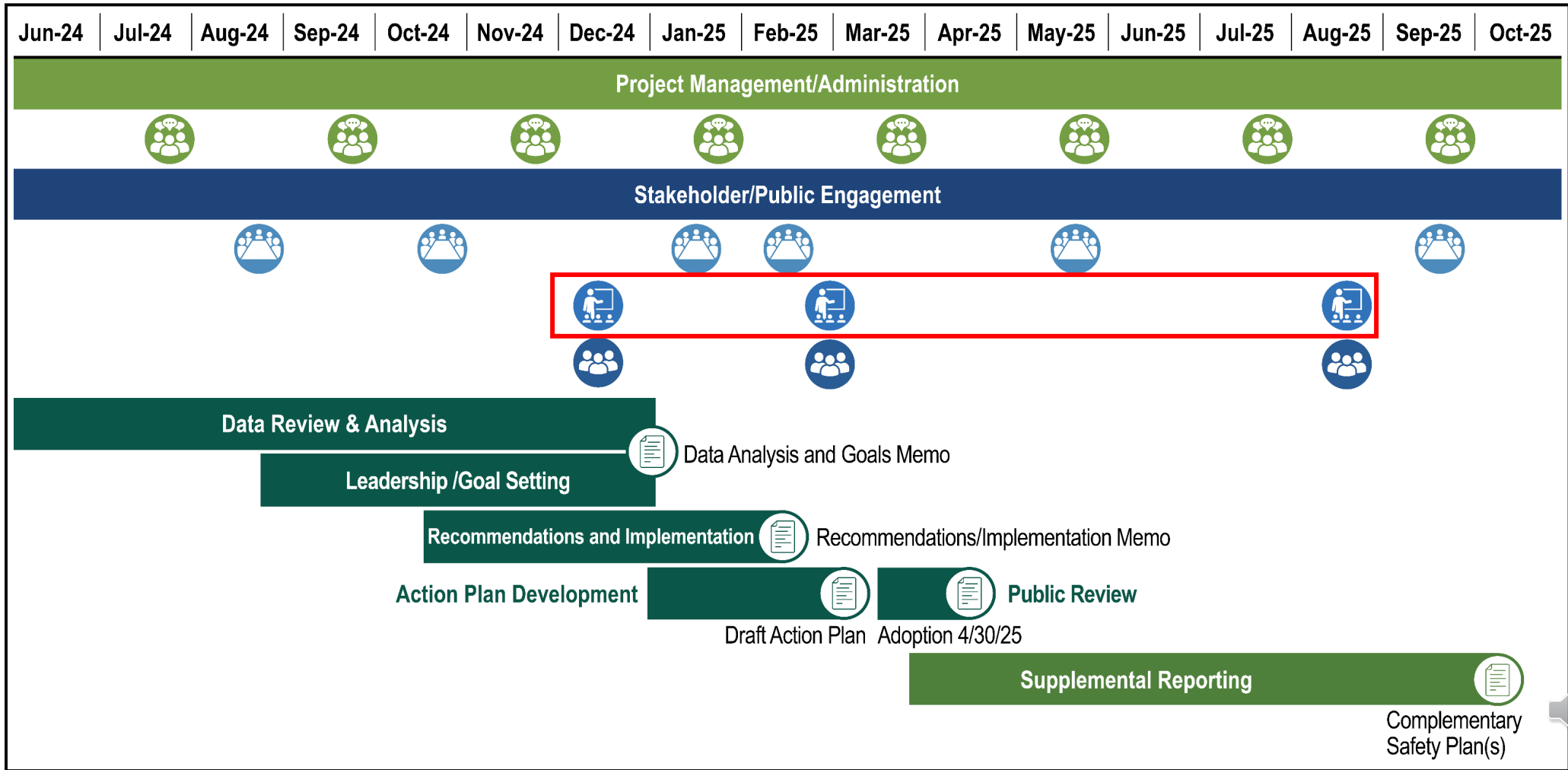
Next

Page 1 of 4

GallatinCountySS4A.com



Work Plan and Schedule



Project Team Meeting



Task Force



Public Meeting

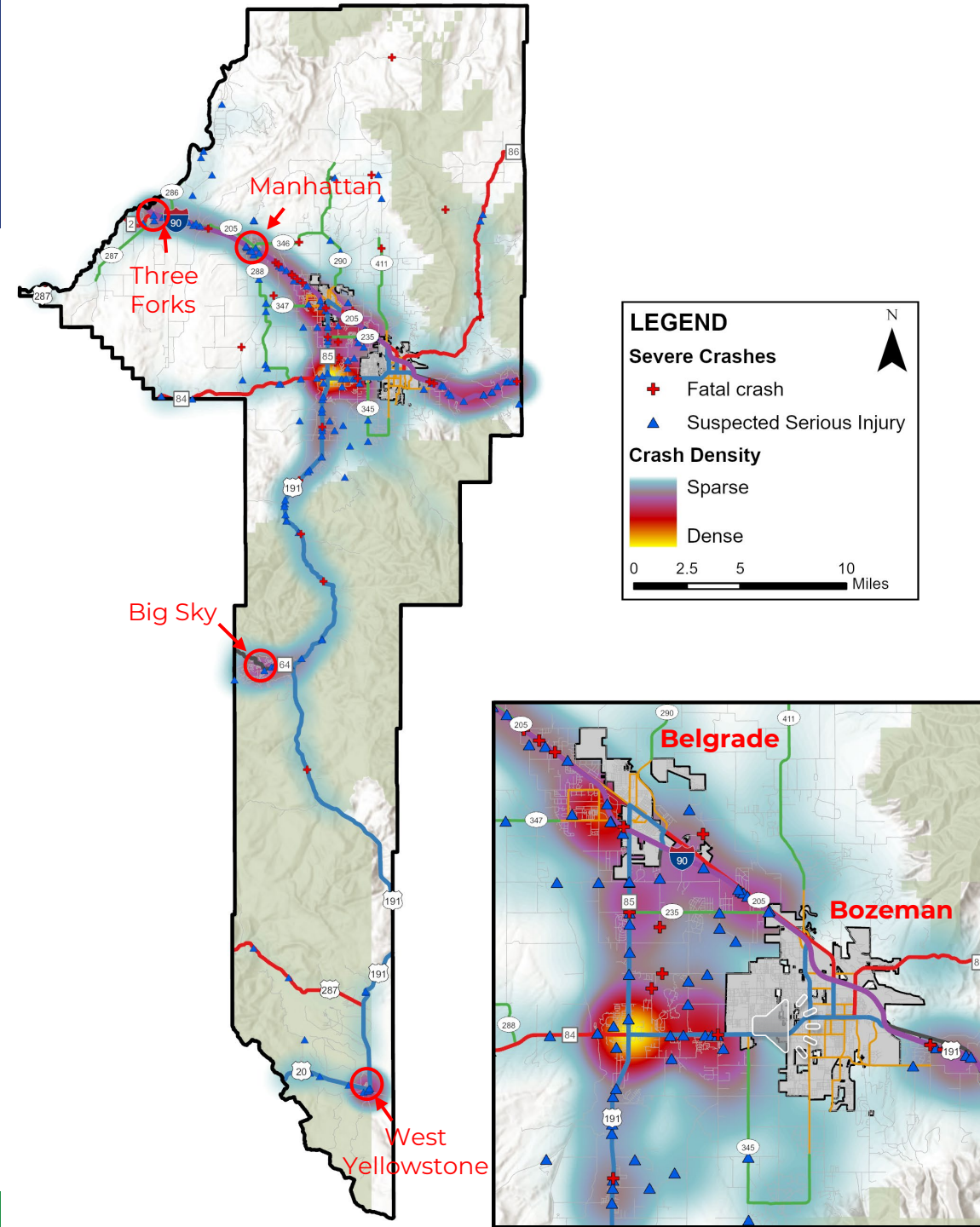


Targeted Stakeholder Outreach



Analysis Area

- **Outside Bozeman/Belgrade City Limits:**
- **Other SS4A Efforts:**
 - City of Bozeman
 - City of Belgrade
 - Ongoing Coordination for City/County Interface

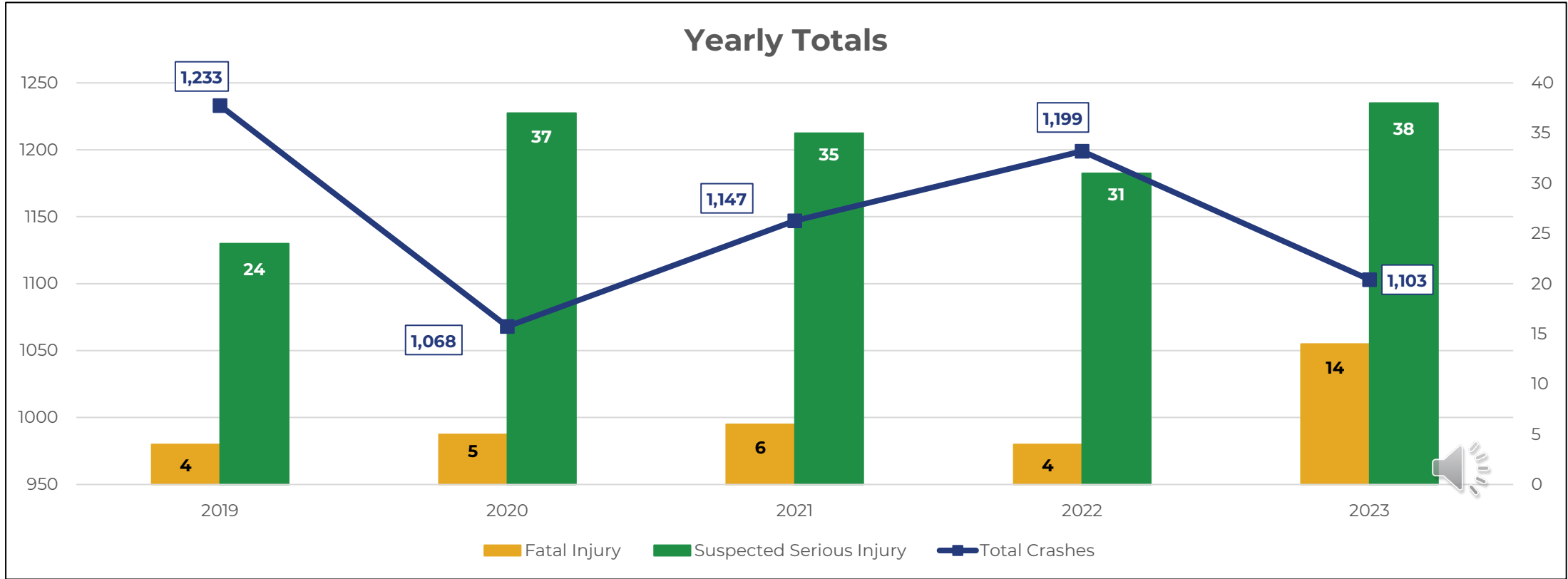


Note: City limits current as of 8-27-24 (Bozeman) and 4-3-24 (Belgrade)

Goal Setting

SS4A GOAL:
ZERO roadway fatalities and serious injuries

6,739 Crashes (79%)





GallatinCountySS4A.com

